




MICHIGAN
WAYNE COUNTY


N8DXZ






Confirming	DATE			UTC	MHZ	RST	2-WAY
	DAY	MONTH	YEAR				
K4H	27	VIII	21	Ø137	7.2Ø6	59	SSB

custer@wayne.edu • Grid EN82jg • ITU Zone 8 • CQ Zone 4


 #23075C


 #12812



 VOLUNTEER EXAMINER


 PARKS ON THE AIR

JERRY CUSTER
 6514 Rosedale Blvd
 Allen Park, MI 48101
 U.S.A.

PSE QSL TNX QSL

KB3IFH QSL CARDS



Akron, Ohio

N8MME



From Spark To Satellite



QUARTER CENTURY WIRELESS ASSOCIATION, INC



David Gamage

Davison, MI
U.S.A.

N8FDI

PALMER, MICHIGAN USA

Marquette County - EN66

CONFIRMING QSO WITH	DAY	MONTH	YEAR	UTC	MHz	RST	MODE
K4H	24	8	21	0102	7.194	59	SSB

Kenneth E. Kemp
PO Box 191
Palmer, MI 49871


PSE QSL TNX QSL

www.cheapqsl.com

N8QQN

MIKE BURG
639 CRESTWOOD AVE.
WADSWORTH, OHIO 44281-1930
USA
MEDINA COUNTY
GRID EN91

CONFIRMING QSO WITH	MONTH	DAY	YEAR
K4H	AUGUST	17	2021
UTC	MHz	RST	
01:52	7.238	4x5 w/QRN	





LAPORTE, INDIANA USA

Laporte County - EN61op

N9GFV



Gerald Cook
3535 N. Vineyard Drive
LaPorte, IN 46350

HOLLAND, MICHIGAN 49424 USA

128-170TH AVE.

N8UYC

10-X #62855

CONFIRMING QSO WITH	DATE			UTC	MHz	RST	MODE 2-WAY
	DAY	MONTH	YEAR				
K4H	14	8	21	20:35	7.254	5-9	SSB

PSE QSL TNX

OTTAWA COUNTY GRID EN62

A WX9X QSL

73, ROBERT BYRNE

N9RFJ

Washington County

SALEM, INDIANA USA


Don Morris
300 Arthur Street
Salem, IN 47167

n9rjf@twc.com

PSE QSL TNX QSL

CONFIRMING QSO WITH	DAY	MONTH	YEAR
K4H	29	8	2021
UTC	MHz	RST	MODE
01:42	7.074	-07	FT8

©cheapqsls.com



N9LEO
Indiana

ANGOLA, INDIANA USA

N9UUX

Steuben County ~ EN71


Richard A Staul
800 Carlin Dr
Angola In 46703

11

Confirming QSO with	Day	Month	Year	UTC	MHz	RST	MODE
K4H	23	8	2021	01:01	7195	5/9	USB

PSE QSL TNX QSL

www.cheapqsls.com



GENE W. SOCHOR
P.O. Box 413
Wayne, ILLINOIS
60184 U.S.A.

N9SW

GUAM

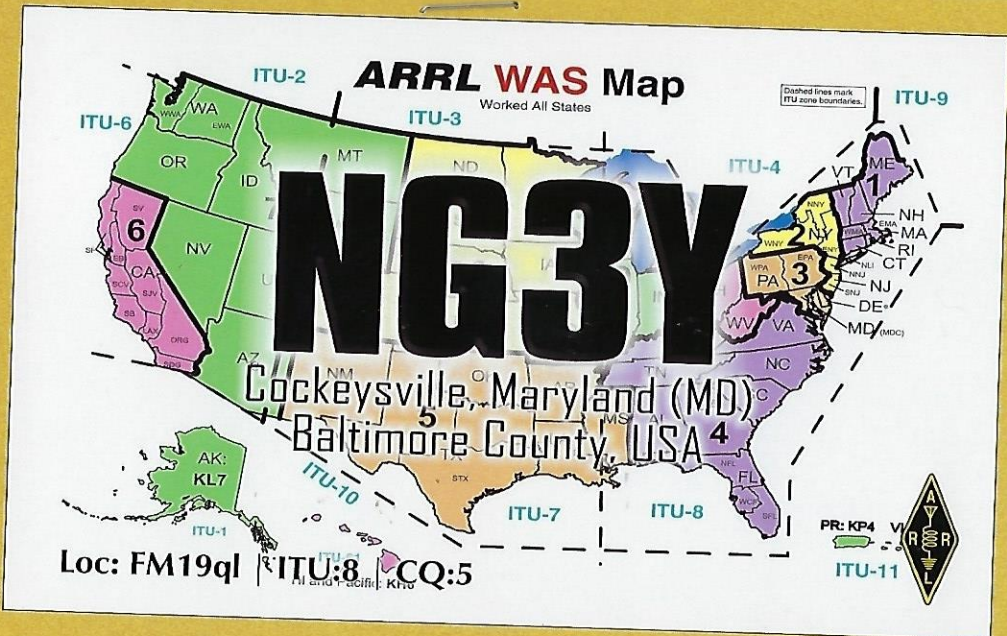
NH2A

CONFIRMING QSO WITH	DATE			UTC	MHz	RST	2-WAY	QSL
	DAY	MONTH	YEAR					
K4H	26	08	21	0955	3.573	-09	FT9	pgc

KERRY HOFFERTH
P.O. BOX 26761 GMF
BARRIGADA, GUAM 96921

4064 Ambassador Circle
Williamsburg, VA 23188
A WX9X QSL

FM19ql
GRID QK22km





N
M
3
B

Grid: FNO1sk • Elk County




NS4P

Venice, FL



NEBRASKA



NRØA




FIRST LICENSED **1959** GRID **EN12**

MADISON COUNTY

John L. "Monty" Wilson - 402 N. 28th St. - Norfolk, NE 68701 U.S.A.

CONFIRMING QSO WITH	DATE	UTC	MHZ	MODE	RST	QSL
K4H	8/16/2021	2038	28.075823	FT8	+00	TNX

NOT PRINT